

Handrit
með niðurstöðum kortlagningar
viðnámsmælinga og segulmælinga
í landi 10 bæja
í
Lýtingsstaðahreppi Skagafirði

Guðmundur Pálmason

1959

Mkvsl: 1000

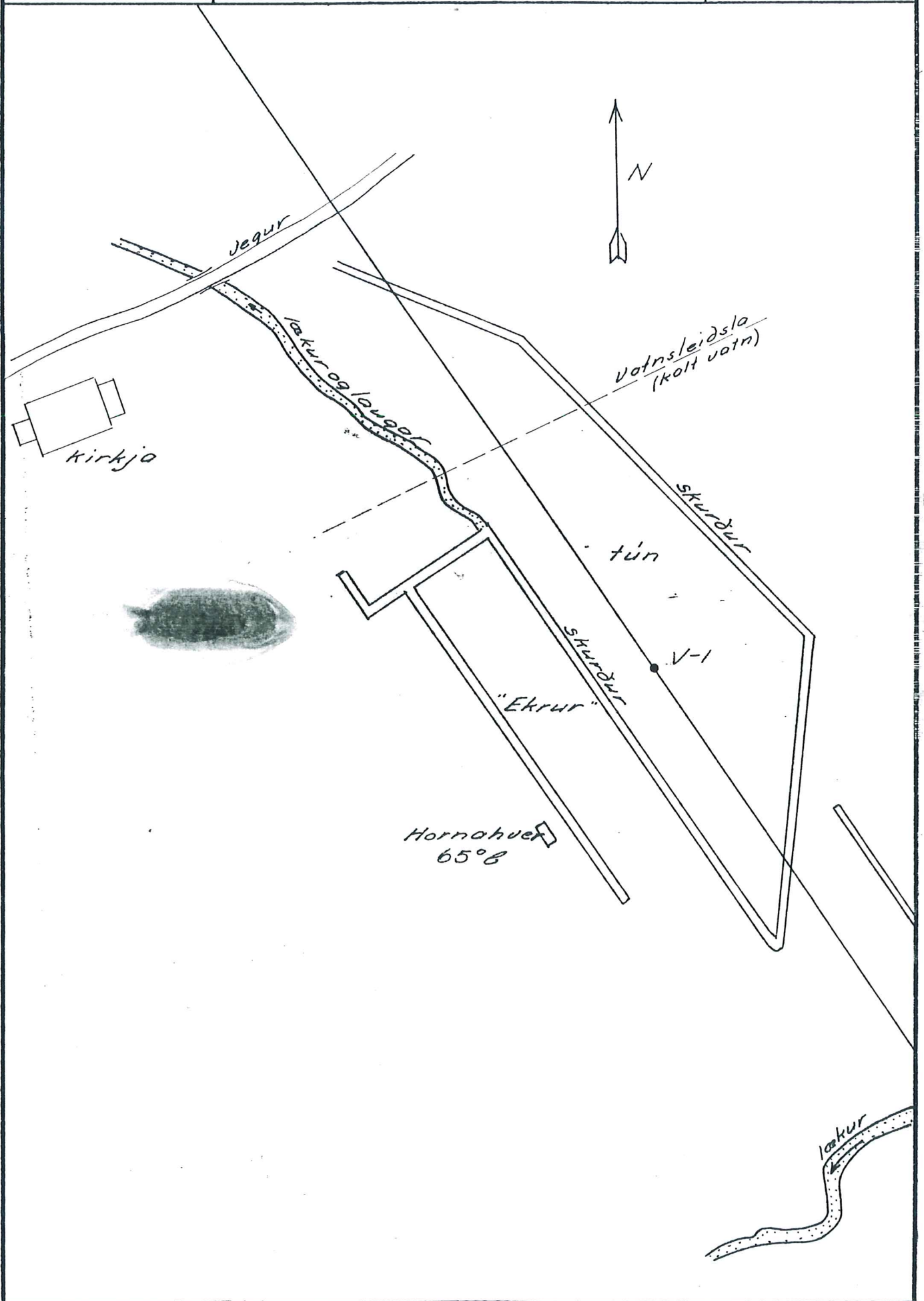
RAFURKUNMALASJÓRKA

Jarðhitadeid.
Reykir Lýtingsstaðahreppi.
Viðnámssmalingar
22. 9. 1959.

Tnr 285-1

J-Viðn.J-Lýt.

Fnr. 4770



RAFORKUMALASTJURI

Jardhitadeild

Sveinsstaðir, Lýtingsstaðahreppi.

Segulmæling

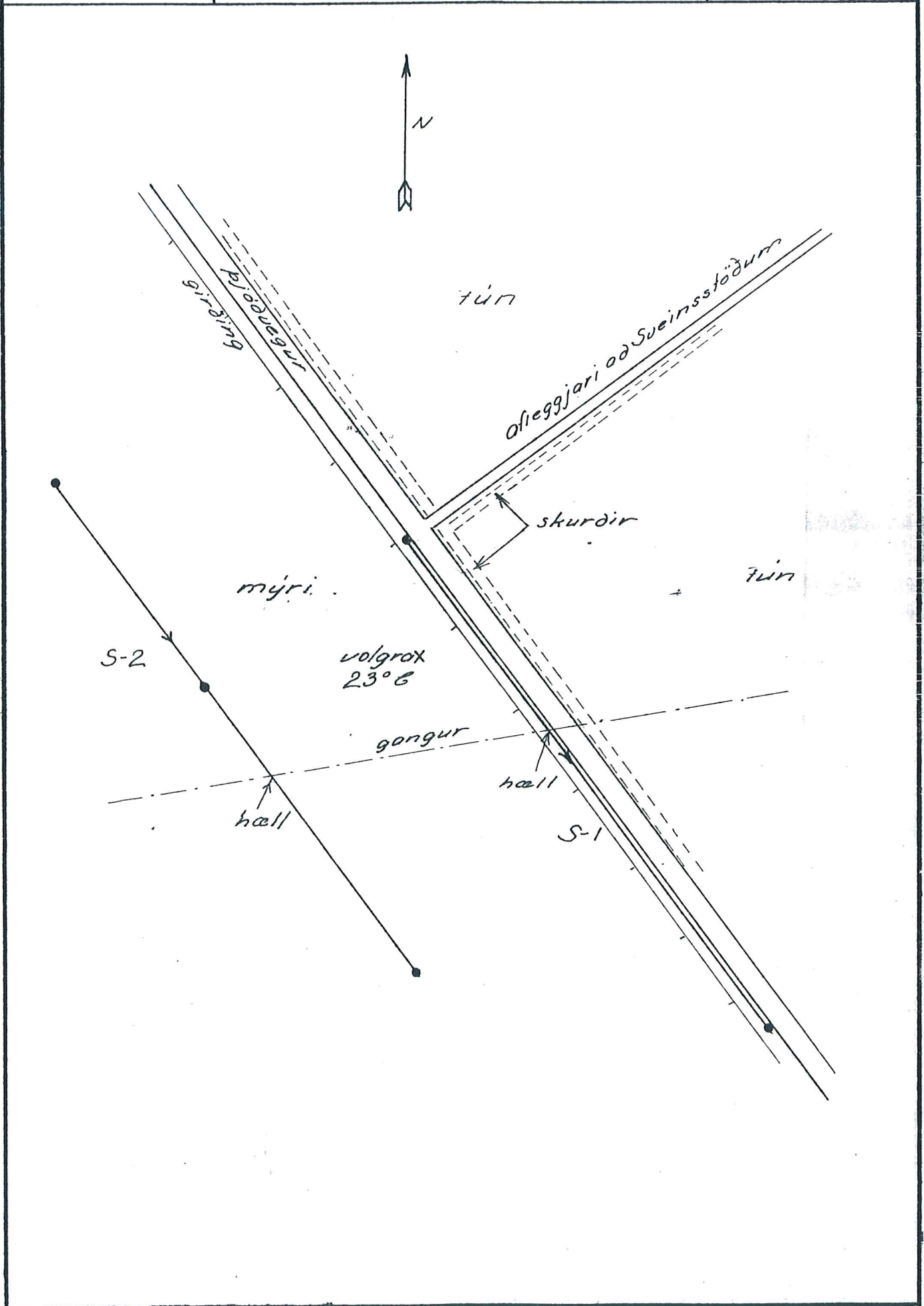
17.9.1959.

Mkuz 1:1000

Tnr. 1/2

J-Segulmæl. J-4

Fnr. 4771



Mkuzl: 1000

RAFORKUMALASTJÓRI

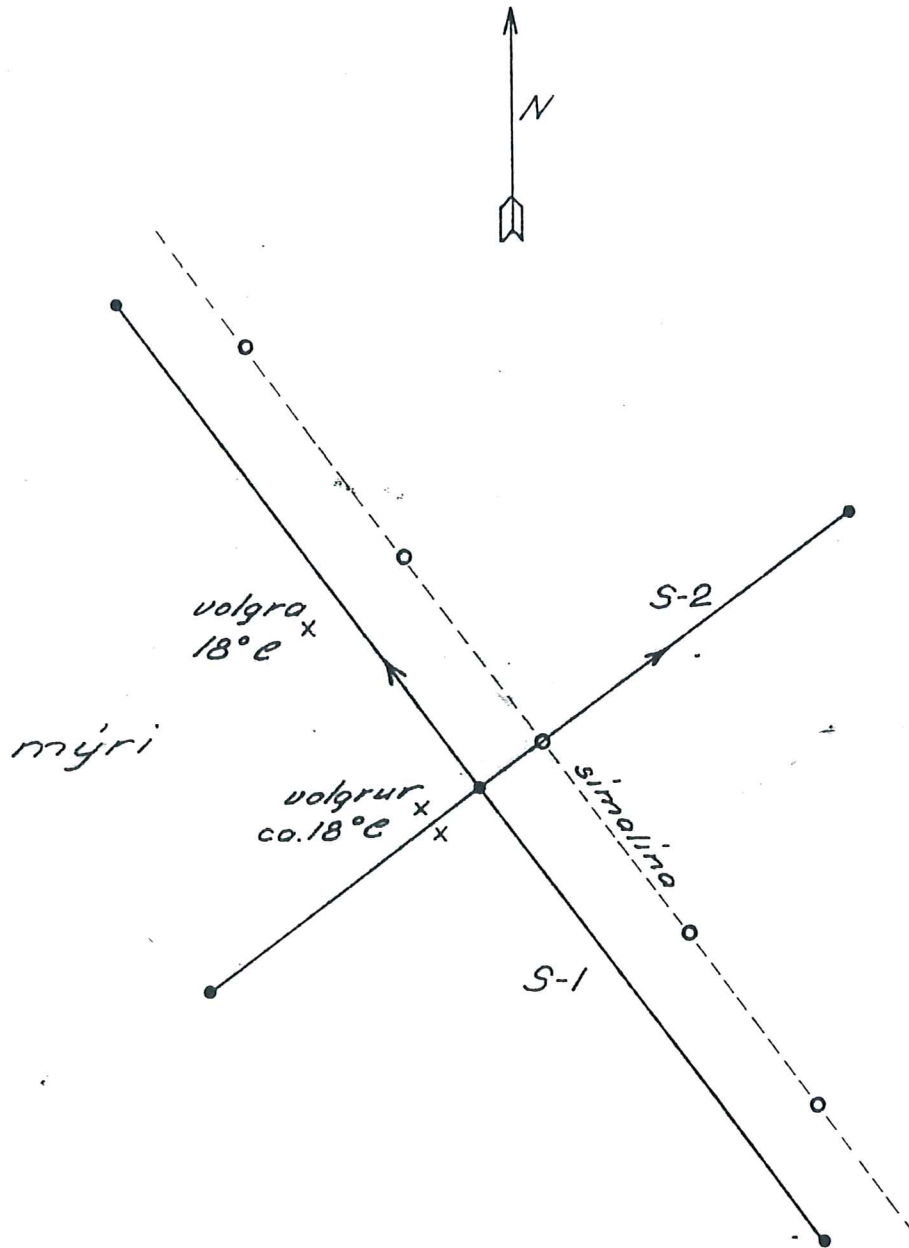
Jarðhitadeild
Þorsteinsstaðir, Lýtingsstaðahr.
Segulmælingar 19.9.1959.

Linnur 4772

Tnr. 2-3

J-Segulm. J-Lyt

Fnr. 4772



FN 4776

RAFORKUMALASTJÓRI

Jarðhitaleið

Hafrímstöðir, Lýtingsstöðahreppur

Viðnáms- og segulmælingar

13. og 17. sept 1959.

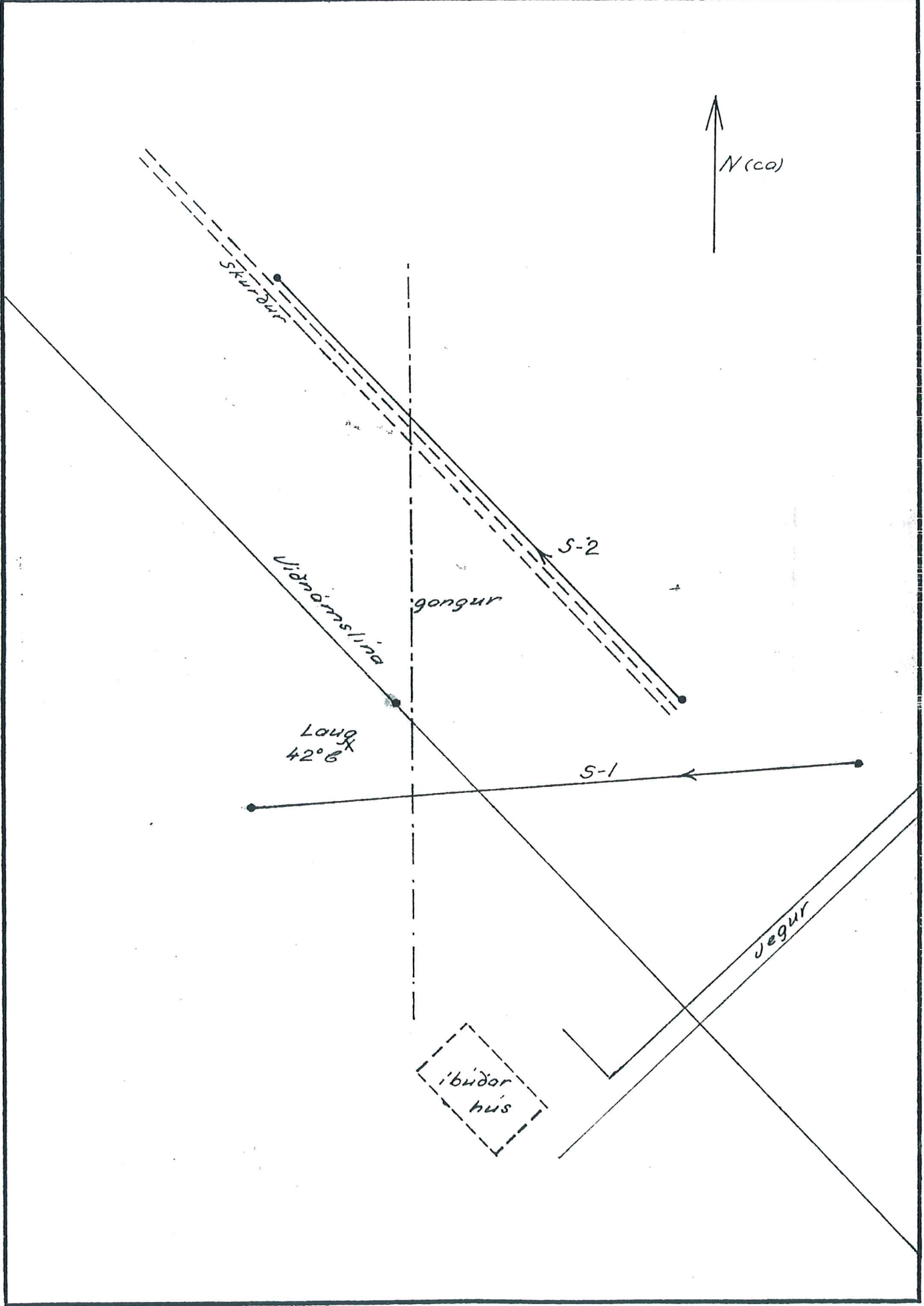
11034 GP/PS

Tnr. 286/4/5

7-Viðn.-Segulm.-L

Fnr. 4776

Mkú 1:1000



MKUR 1:1000

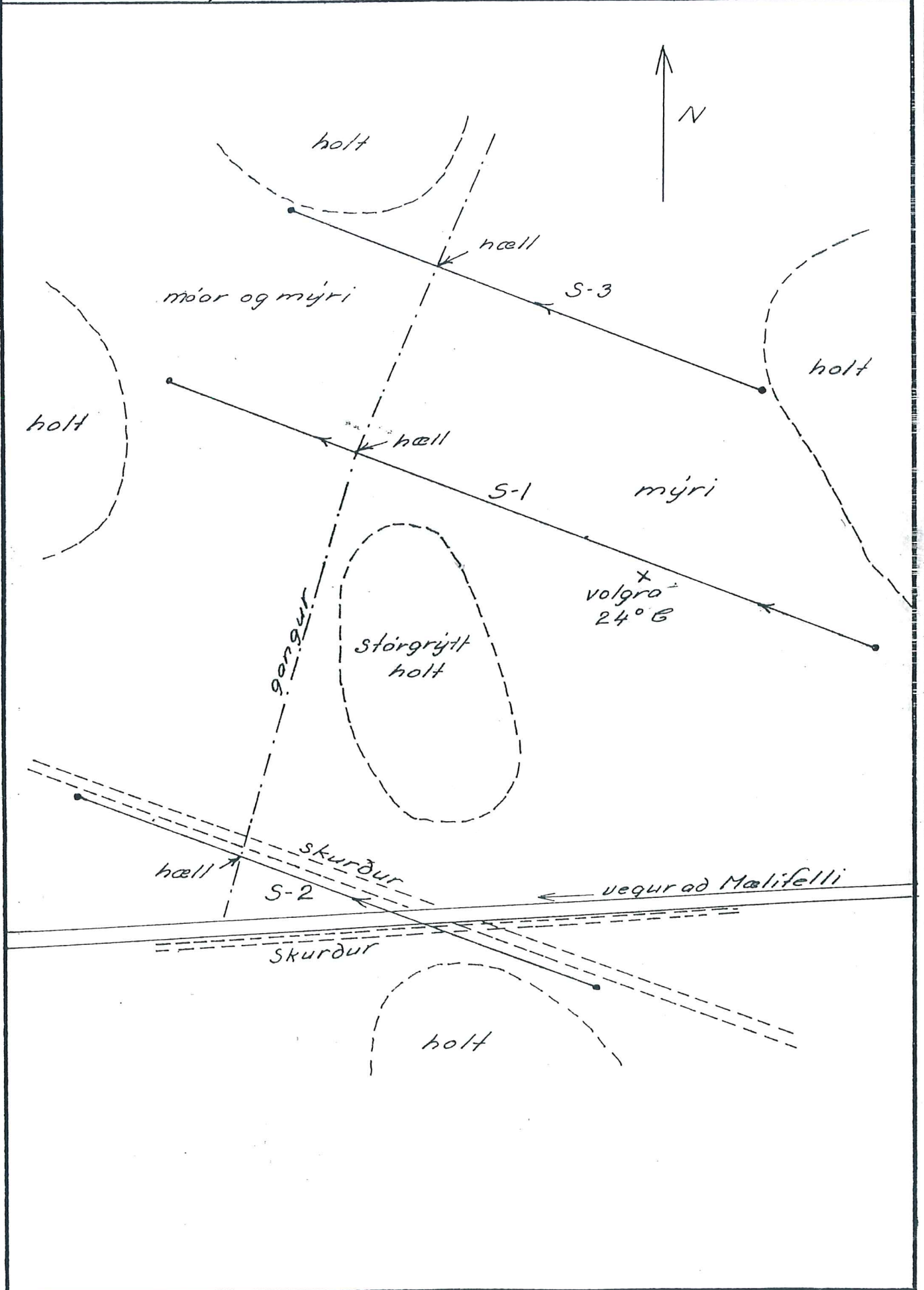
RAFORKOMALASTJÓRI

Jardhitadeild,
Mælifell Lýtingsstöðahreppi
Segulmælingar
19.9.59

Tnr. 6-5

J-Lýtingsst. J-segult

Fnr. 4777



Fr. 4778

RAFORKUMALASTJÓRI

Jarðhitadeild
Merkigardur, Lýtingsstaðahreppi
Segulmælingar 20.9.1959.

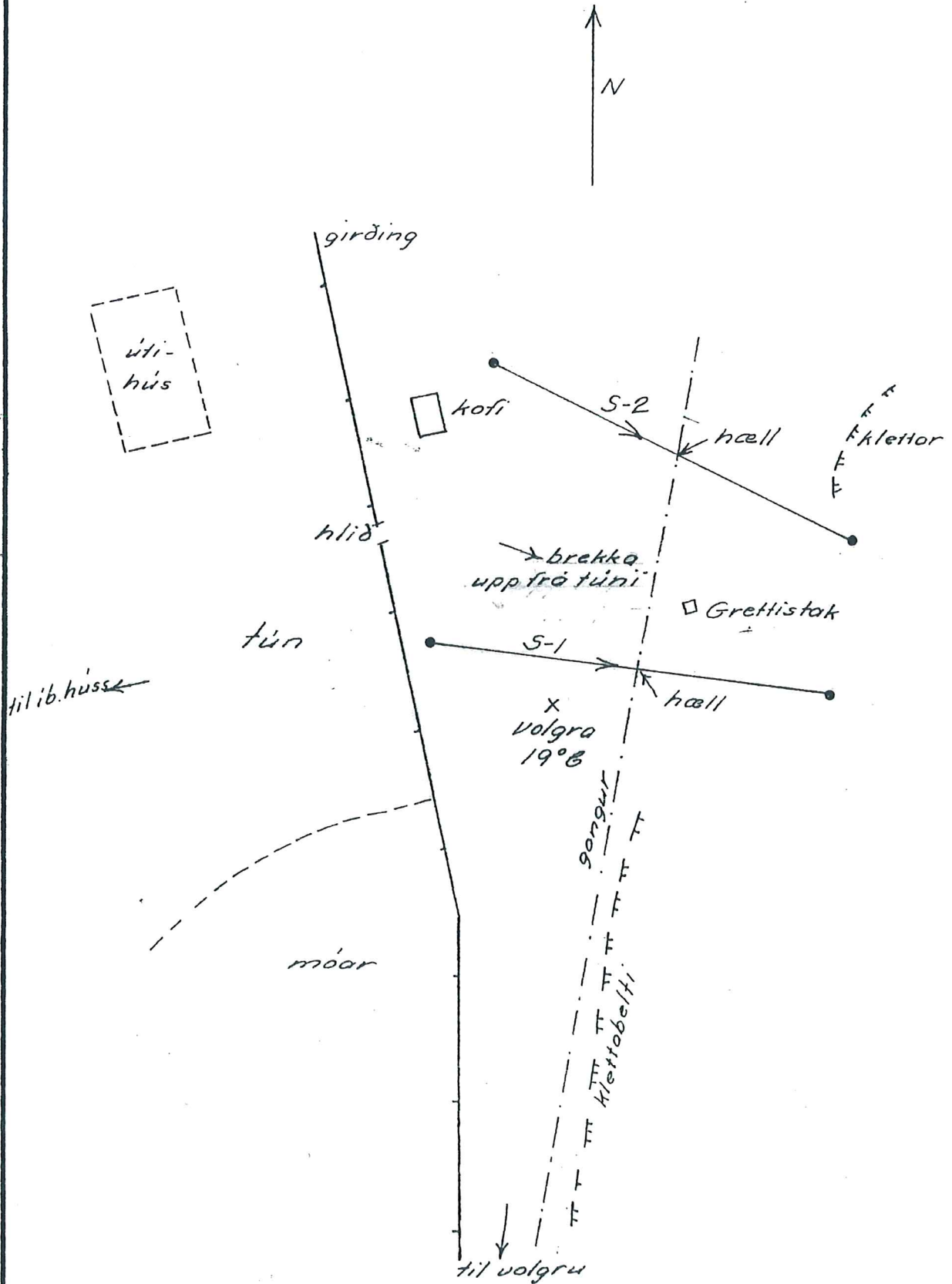
20.9.59 GP/MS

Tnr. 7-6

J-LýtingsJ-Segulm.

Fr. 4778

Mkuz 1:1000



RAFORKUMALASTJÓRI

Jarðhitadeild

Storrastaðir, Lýtingsstaðahreppi

Segulmæling 18.9.59.

25.101.31173

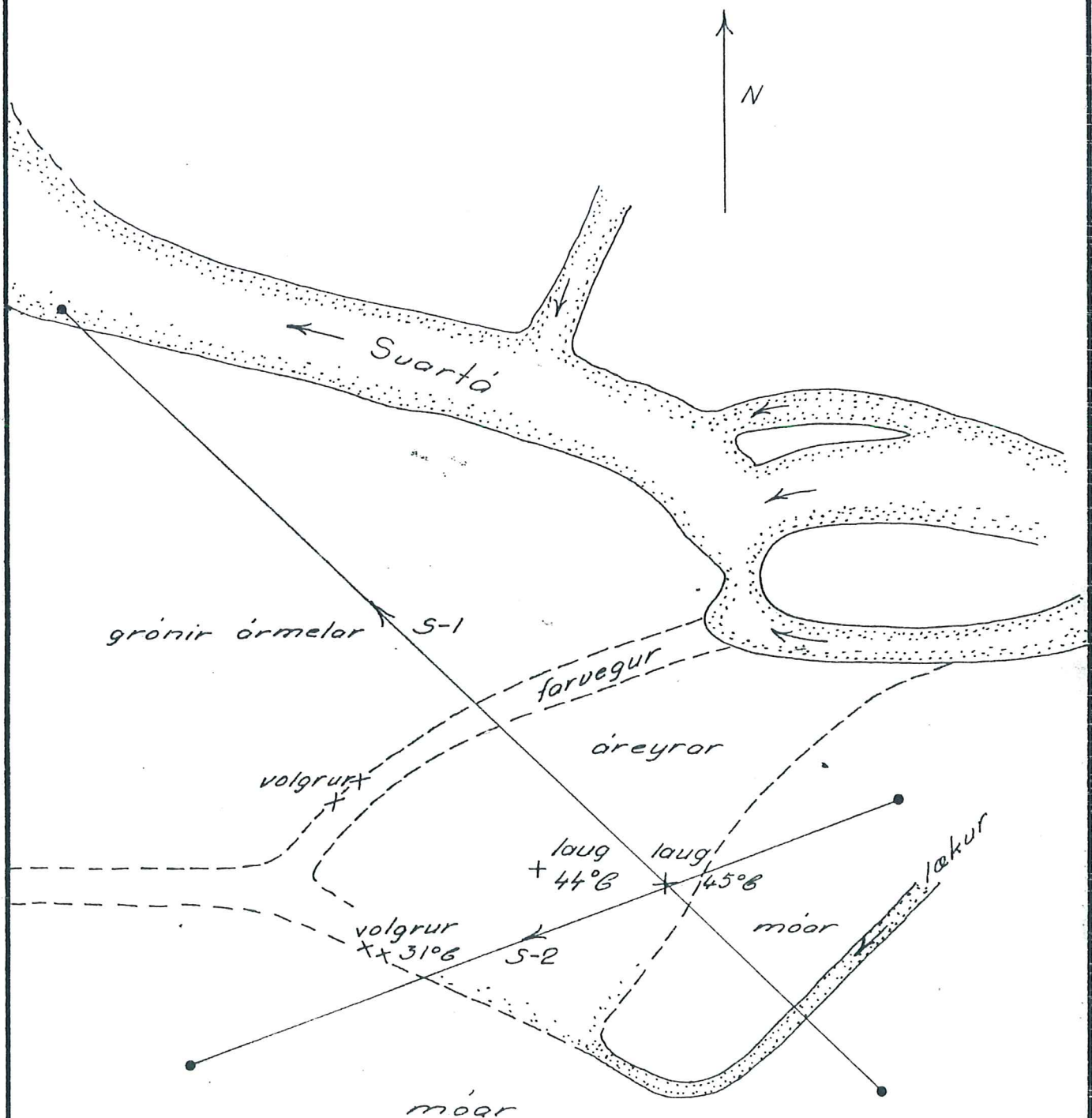
Tnr. 8-7

J-Lýt: J-Segulm

Fnr. 4779

Mkv. ≈ 1:1000

bl. nr. 4179



Mkv ≈ 1:1000

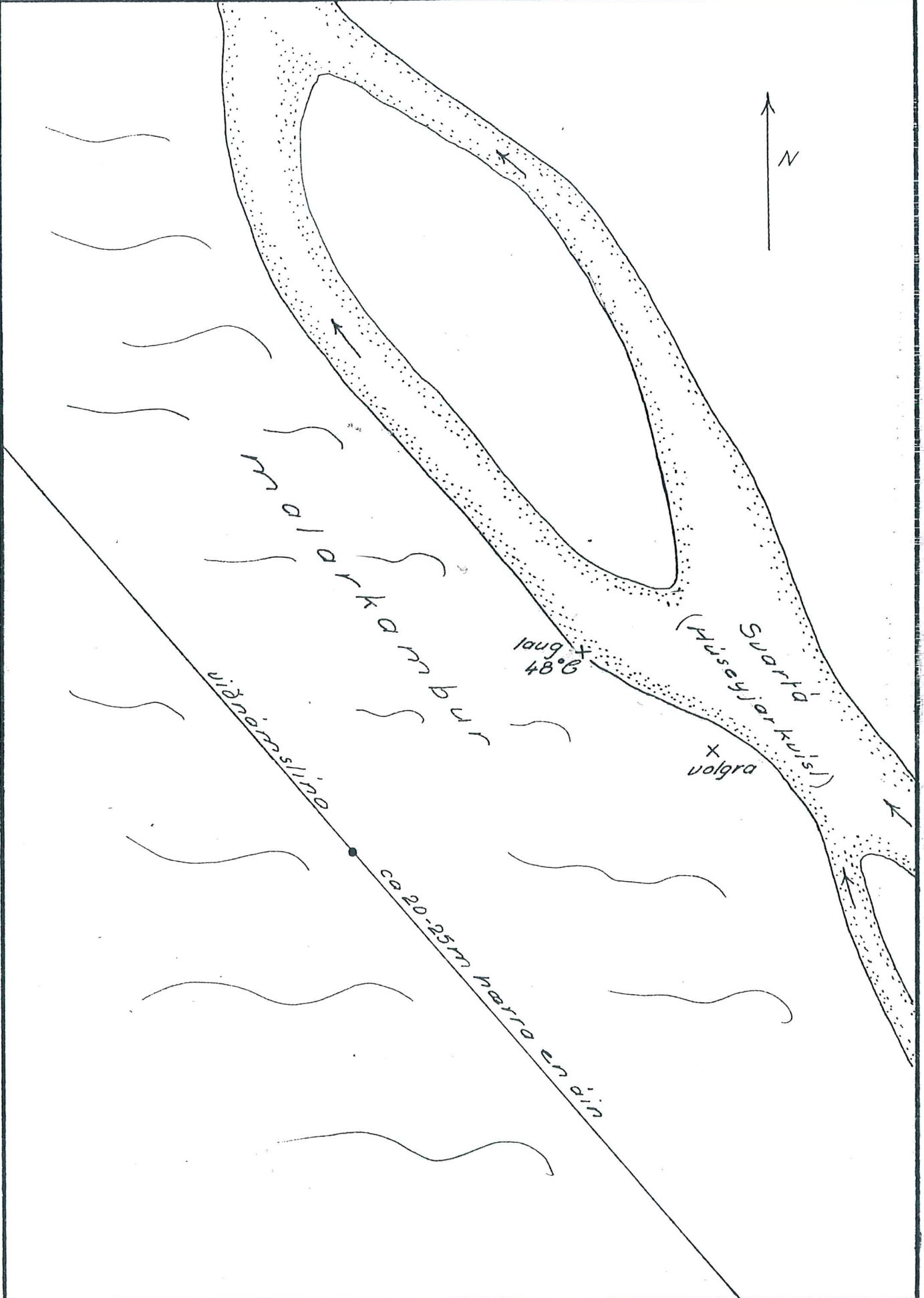
KAFUKKUMALASIJÖRRI

Jörðhitadeild
Saurbær, Lýtingsstaðahreppi.
Viðnámsmæling 22.9.59.

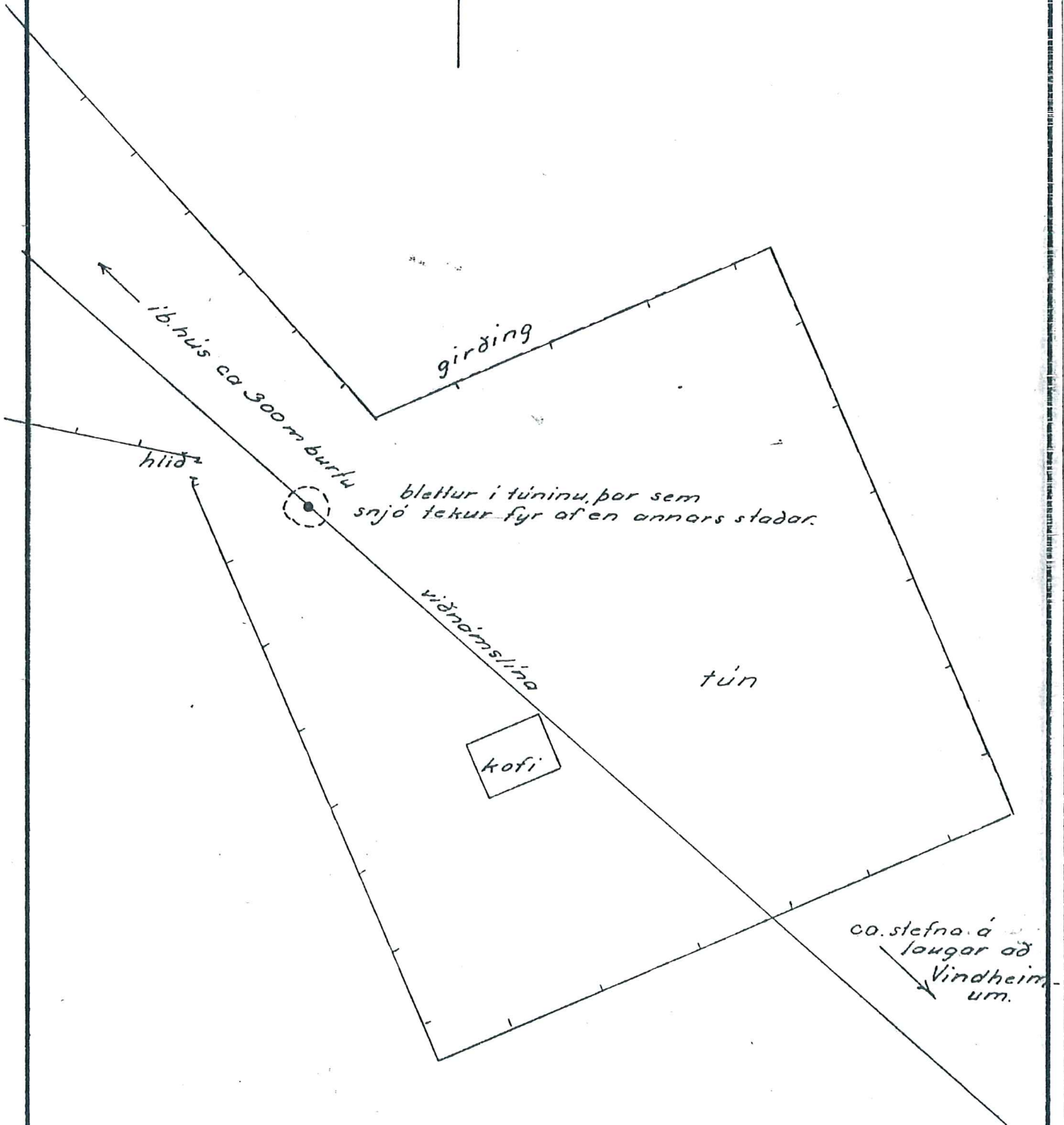
Tnr. 9 - 287

J-Lýt - J-Viðnm

Fnr. 4780



Mkv. ≈ 1:1000



FNR 4782

Mku. 2 1:1000

RAFURKUMALASTJÓRI

Jarðhitadeild
Daufo, Lýtingsstöðahr.
Viðnáms- og segulmælingar
21. 9. 1959

Tnr. 11-289-8
J-Lýt-J-Viðn.-J-se
Fnr 4782

